




















OUSD Healthy Kids, Healthy Oakland Opportunity Mapping Layers

7.2014 Year 3 OppMapY3.html

Data Dictionary

Foundational 10:	Layer Name	Legend	Area	Source	URL
SCHOOLS	Early Childhood Education (2014-15)	<p>Schools: Early Childhood Education (2014-15)</p> 	Schools	OUSD Quality, Accountability & Analytics (QAA)	http://services.arcgis.com/U40mlB625LyOsvdX/arcgis/rest/services/Y3_SCHOOLS/FeatureServer/0
SCHOOLS	District (2014-15)	<p>Schools: District (2014-15)</p> <ul style="list-style-type: none">  10-12  11-12  9-12  6-10  6-12  6-8  K-12  K-5  K-8  TK-5  TK-6  TK-8 	Schools	OUSD Quality, Accountability & Analytics (QAA)	http://services.arcgis.com/U40mlB625LyOsvdX/arcgis/rest/services/Y3_SCHOOLS/FeatureServer/1
SCHOOLS	Charter (2014-15)	<p>Schools: Charter (2014-15)</p> 	Schools	OUSD 0-8 Early Education	http://services.arcgis.com/U40mlB625LyOsvdX/arcgis/rest/services/Y3_SCHOOLS/FeatureServer/2
GRADUATION	Graduation Rate (2013) District	<p>Schools: Graduation Rate (2013) District</p> <ul style="list-style-type: none">  < 61%  61% - 84% 	Schools	CDE DataQuest	http://services.arcgis.com/U40mlB625LyOsvdX/arcgis/rest/services/Y3_GRADUATION/FeatureServer/1
GRADUATION	Graduation Rate (2012-13) District (Change)	<p>Schools: Graduation Rate (2012-13) District (Change)</p> <ul style="list-style-type: none">  Decrease  No Change (.5% range)  Increase 	Schools	CDE DataQuest	http://services.arcgis.com/U40mlB625LyOsvdX/arcgis/rest/services/Y3_GRADUATION/FeatureServer/0

OUSD Healthy Kids, Healthy Oakland Opportunity Mapping Layers

7.2014 Year 3 OppMapY3.html

Data Dictionary

Foundational 10:	Layer Name	Legend	Area	Source	URL
GRADUATION	Graduation Rate (2013) Charter	<p>Schools: Graduation Rate (2013) Charter</p> <ul style="list-style-type: none"> ● < 61% ● 61% - 84% ● > 84% 	Schools	CDE DataQuest	http://services.arcgis.com/U40mlB625LyOsvdX/arcgis/rest/services/Y3_GRADUATION/FeatureServer/3
GRADUATION	Graduation Rate (2012-13) Charter (Change)	<p>Schools: Graduation Rate (2012-13) Charter (Change)</p> <ul style="list-style-type: none"> ◇ Decrease ○ No Change (.5% range) ◆ Increase 	Schools	CDE DataQuest	http://services.arcgis.com/U40mlB625LyOsvdX/arcgis/rest/services/Y3_GRADUATION/FeatureServer/2
ACADEMIC PERFORMANCE	API (2013) District	<p>Schools: API (2013) District</p> <ul style="list-style-type: none"> ● 0 ● 1 - 499 ● 500 - 599 ● 600 - 699 ● 700 - 799 ● 800 - 1000 	Schools	CDE DataQuest	http://services.arcgis.com/U40mlB625LyOsvdX/arcgis/rest/services/Y3_ACADEMICPERFORMANCE/FeatureServer/1
ACADEMIC PERFORMANCE	API (2012-13) District (Change)	<p>Schools: API (2012-13) District (Change)</p> <ul style="list-style-type: none"> ◇ Decrease ○ No Change ◆ Increase 	Schools	CDE DataQuest	http://services.arcgis.com/U40mlB625LyOsvdX/arcgis/rest/services/Y3_ACADEMICPERFORMANCE/FeatureServer/0
ACADEMIC PERFORMANCE	API (2013) Charter	<p>Schools: API (2013) Charter</p> <ul style="list-style-type: none"> ■ 0 ■ 1 - 499 ■ 500 - 599 ■ 600 - 699 ■ 700 - 799 ■ 800 - 1000 	Schools	CDE DataQuest	http://services.arcgis.com/U40mlB625LyOsvdX/arcgis/rest/services/Y3_ACADEMICPERFORMANCE/FeatureServer/3
ACADEMIC PERFORMANCE	API (2012-13) Charter (Change)	<p>Schools: API (2012-13) Charter (Change)</p> <ul style="list-style-type: none"> ◇ Decrease □ No Change ◆ Increase 	Schools	CDE DataQuest	http://services.arcgis.com/U40mlB625LyOsvdX/arcgis/rest/services/Y3_ACADEMICPERFORMANCE/FeatureServer/2

OUSD Healthy Kids, Healthy Oakland Opportunity Mapping Layers

7.2014 Year 3 OppMapY3.html



























Data Dictionary

Foundational 10:	Layer Name	Legend	Area	Source	URL
ACADEMIC PERFORMANCE	SRI At or Above Grade Level (2012-13)	<p>Schools: SRI At or Above Grade Level (2012-13)</p> <ul style="list-style-type: none"> ▲ 0% ▲ 0.01% - 32.03% ▲ 32.04% - 43.37% ▲ 43.38% - 61.09% ▲ 61.1% - 81.55% ▲ 81.56% - 100% 	Schools	OUSD Quality, Accountability & Analytics (QAA)	http://services.arcgis.com/U40mlB625LyOsvdX/arcgis/rest/services/Y3_ACADEMICPERFORMANCE/FeatureServer/5
ACADEMIC PERFORMANCE	SRI At or Above Grade Level (2011-13) (Change)	<p>Schools: SRI At or Above Grade Level (2011-13) (Change)</p> <ul style="list-style-type: none"> ◇ Decrease △ No Change (2.5% range) ◆ Increase 	Schools	OUSD Quality, Accountability & Analytics (QAA)	http://services.arcgis.com/U40mlB625LyOsvdX/arcgis/rest/services/Y3_ACADEMICPERFORMANCE/FeatureServer/4
ACADEMIC PERFORMANCE	SRI Participation Rate (2012-13)	<p>Schools: SRI Participation Rate (2012-13)</p> <ul style="list-style-type: none"> ■ 0% - 69.9% ■ 70% - 79.9% ■ 80% - 89.9% ■ 90% - 94.9% ■ 95% - 100% 	Schools	OUSD Quality, Accountability & Analytics (QAA)	http://services.arcgis.com/U40mlB625LyOsvdX/arcgis/rest/services/Y3_ACADEMICPERFORMANCE/FeatureServer/7
ACADEMIC PERFORMANCE	SRI Participation Rate (2011-13) (Change)	<p>Schools: SRI Participation Rate (2011-13) (Change)</p> <ul style="list-style-type: none"> ◇ Decrease □ No Change (.5% range) ◆ Increase 	Schools	OUSD Quality, Accountability & Analytics (QAA)	http://services.arcgis.com/U40mlB625LyOsvdX/arcgis/rest/services/Y3_ACADEMICPERFORMANCE/FeatureServer/6
ACADEMIC PERFORMANCE	SRI At or Above Grade Level (2012-13)	<p>Students: SRI At or Above Grade Level (2012-13)</p> <ul style="list-style-type: none"> ■ 28% - 30% ■ 30.01% - 40% ■ 40.01% - 60% ■ 60.01% - 80% ■ 80.01% - 100% 	Students	OUSD Quality, Accountability & Analytics (QAA)	http://services.arcgis.com/U40mlB625LyOsvdX/arcgis/rest/services/Y3_ACADEMICPERFORMANCE/FeatureServer/8
ACADEMIC PERFORMANCE	Take CMA (2012-13)	<p>Schools: Take CMA (2012-13)</p> <ul style="list-style-type: none"> ■ 0% ■ 0.01% - 5.08% ■ 5.09% - 7.94% ■ 7.95% - 12.24% ■ 12.25% - 22.22% 	Schools	OUSD Quality, Accountability & Analytics (QAA)	http://services.arcgis.com/U40mlB625LyOsvdX/arcgis/rest/services/Y3_ACADEMICPERFORMANCE/FeatureServer/10

OUSD Healthy Kids, Healthy Oakland Opportunity Mapping Layers

7.2014 Year 3 OppMapY3.html

Data Dictionary

Foundational 10:	Layer Name	Legend	Area	Source	URL
ACADEMIC PERFORMANCE	Take CMA (2011-13) (Change)	Students: Take CMA (2011-13) (Change)  Decrease  No Change (2.5% range)  Increase	Schools	OUSD Quality, Accountability & Analytics (QAA)	http://services.arcgis.com/U40mlB625LyOsvdX/arcgis/rest/services/Y3_ACADEMICPERFORMANCE/FeatureServer/9
ACADEMIC PERFORMANCE	Take CMA (2012-13)	Students: Take CMA (2012-13)  0% - 1.82%  1.83% - 4.75%  4.76% - 6.93%  6.94% - 9.32%  9.33% - 15.28%	Students	OUSD Quality, Accountability & Analytics (QAA)	http://services.arcgis.com/U40mlB625LyOsvdX/arcgis/rest/services/Y3_ACADEMICPERFORMANCE/FeatureServer/12
ACADEMIC PERFORMANCE	Take CMA (2011-13) (Change)	CMA ELA (Change): % Taking CMA (Census Tract) 2010-11/2011-12  Decrease  No Change (1% range)  Increase	Students	OUSD Quality, Accountability & Analytics (QAA)	http://services.arcgis.com/U40mlB625LyOsvdX/arcgis/rest/services/Y3_ACADEMICPERFORMANCE/FeatureServer/11
ACADEMIC PERFORMANCE	CST-ELA Proficient/Advanced (2012-13)	Schools: CST-ELA Proficient/Advanced (2012-13)  0%  1% - 20%  21% - 40%  41% - 60%  61% - 80%  81% - 100%	Schools	OUSD Quality, Accountability & Analytics (QAA)	http://services.arcgis.com/U40mlB625LyOsvdX/arcgis/rest/services/Y3_ACADEMICPERFORMANCE/FeatureServer/14
ACADEMIC PERFORMANCE	CST-ELA Proficient/Advanced (2011-13) (Change)	Schools: CST-ELA Proficient/Advanced (2011-13) (Change)  Decrease  No Change (2.5% range)  Increase	Schools	OUSD Quality, Accountability & Analytics (QAA)	http://services.arcgis.com/U40mlB625LyOsvdX/arcgis/rest/services/Y3_ACADEMICPERFORMANCE/FeatureServer/13
ACADEMIC PERFORMANCE	CST-ELA Proficient/Advanced (2012-13)	Students: CST-ELA Proficient/Advanced (2012-13)  0%  1% - 20%  21% - 40%  41% - 60%  61% - 80%  81% - 100%	Students	OUSD Quality, Accountability & Analytics (QAA)	http://services.arcgis.com/U40mlB625LyOsvdX/arcgis/rest/services/Y3_ACADEMICPERFORMANCE/FeatureServer/16

OUSD Healthy Kids, Healthy Oakland Opportunity Mapping Layers

7.2014 Year 3 OppMapY3.html























Data Dictionary

Foundational 10:	Layer Name	Legend	Area	Source	URL
ACADEMIC PERFORMANCE	CST-ELA Proficient/Advanced (2011-13) (Change)	<p>Students: CST-ELA Proficient/Advanced (2011-13) (Change)</p> <p>Decrease</p> <p>No Change (2.5% range)</p> <p>Increase</p>	Students	OUSD Quality, Accountability & Analytics (QAA)	http://services.arcgis.com/U40mlB625LyOsvdX/arcgis/rest/services/Y3_ACADEMICPERFORMANCE/FeatureServer/15
ACADEMIC PERFORMANCE	CST-Math Proficient/Advanced (2012-13)	<p>Schools: CST-Math Proficient/Advanced (2012-13)</p> <p>0%</p> <p>1% - 20%</p> <p>21% - 40%</p> <p>41% - 60%</p> <p>61% - 80%</p> <p>81% - 100%</p>	Schools	OUSD Quality, Accountability & Analytics (QAA)	http://services.arcgis.com/U40mlB625LyOsvdX/arcgis/rest/services/Y3_ACADEMICPERFORMANCE/FeatureServer/18
ACADEMIC PERFORMANCE	CST-Math Proficient/Advanced (2011-13) (Change)	<p>Schools: CST-Math Proficient/Advanced (2011-13) (Change)</p> <p>Decrease</p> <p>No Change (2.5% range)</p> <p>Increase</p>	Schools	OUSD Quality, Accountability & Analytics (QAA)	http://services.arcgis.com/U40mlB625LyOsvdX/arcgis/rest/services/Y3_ACADEMICPERFORMANCE/FeatureServer/17
ACADEMIC PERFORMANCE	CST-Math Proficient/Advanced (2012-13)	<p>Students: CST-Math Proficient/Advanced (2012-13)</p> <p>0%</p> <p>1% - 20%</p> <p>21% - 40%</p> <p>41% - 60%</p> <p>61% - 80%</p> <p>81% - 100%</p>	Students	OUSD Quality, Accountability & Analytics (QAA)	http://services.arcgis.com/U40mlB625LyOsvdX/arcgis/rest/services/Y3_ACADEMICPERFORMANCE/FeatureServer/20
ACADEMIC PERFORMANCE	CST-Math Proficient/Advanced (2011-13) (Change)	<p>Students: CST-Math Proficient/Advanced (2011-13) (Change)</p> <p>Decrease</p> <p>No Change (2.5% range)</p> <p>Increase</p>	Students	OUSD Quality, Accountability & Analytics (QAA)	http://services.arcgis.com/U40mlB625LyOsvdX/arcgis/rest/services/Y3_ACADEMICPERFORMANCE/FeatureServer/19
ACADEMIC PERFORMANCE	CST-Science Proficient/Advanced (2012-13)	<p>Schools: CST-Science Proficient/Advanced (2012-13)</p> <p>0%</p> <p>1% - 20%</p> <p>21% - 40%</p> <p>41% - 60%</p> <p>61% - 80%</p> <p>81% - 100%</p>	Schools	OUSD Quality, Accountability & Analytics (QAA)	http://services.arcgis.com/U40mlB625LyOsvdX/arcgis/rest/services/Y3_ACADEMICPERFORMANCE/FeatureServer/22

OUSD Healthy Kids, Healthy Oakland Opportunity Mapping Layers

7.2014 Year 3 OppMapY3.html

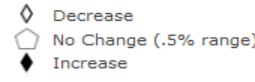
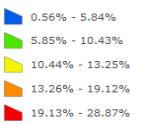
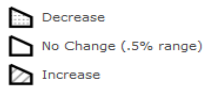
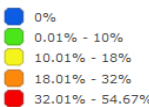
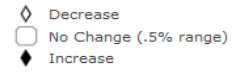
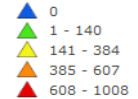
Data Dictionary

Foundational 10:	Layer Name	Legend	Area	Source	URL
ACADEMIC PERFORMANCE	CST-Science Proficient/Advanced (2011-13) (Change)	Schools: CST-Science Proficient/Advanced (2011-13) (Change)  Decrease  No Change (2.5% range)  Increase	Schools	OUSD Quality, Accountability & Analytics (QAA)	http://services.arcgis.com/U40mlB625LyOsvdX/arcgis/rest/services/Y3_ACADEMICPERFORMANCE/FeatureServer/21
ACADEMIC PERFORMANCE	CST-Science Proficient/Advanced (2012-13)	Students: CST-Science Proficient/Advanced (2012-13)  0%  1% - 20%  21% - 40%  41% - 60%  61% - 80%  81% - 100%	Students	OUSD Quality, Accountability & Analytics (QAA)	http://services.arcgis.com/U40mlB625LyOsvdX/arcgis/rest/services/Y3_ACADEMICPERFORMANCE/FeatureServer/24
ACADEMIC PERFORMANCE	CST-Science Proficient/Advanced (2011-13) (Change)	Students: CST-Science Proficient/Advanced (2011-13) (Change)  Decrease  No Change (2.5% range)  Increase	Students	OUSD Quality, Accountability & Analytics (QAA)	http://services.arcgis.com/U40mlB625LyOsvdX/arcgis/rest/services/Y3_ACADEMICPERFORMANCE/FeatureServer/23
ATTENDANCE	Chronic Absenteeism (2012-13)	Schools: Chronic Absenteeism (2012-13)  0% - 5%  5.01% - 9.99%  10% - 19.99%  20% - 28.13%	Schools	OUSD Quality, Accountability & Analytics (QAA)	http://services.arcgis.com/U40mlB625LyOsvdX/arcgis/rest/services/Y3_ATTENDANCE/FeatureServer/1
Attendance	Chronic Absenteeism (2011-13) (Change)	Schools: Chronic Absenteeism (2011-13) (Change)  Decrease  No Change (.5% range)  Increase	Schools	OUSD Quality, Accountability & Analytics (QAA)	http://services.arcgis.com/U40mlB625LyOsvdX/arcgis/rest/services/Y3_ATTENDANCE/FeatureServer/0
ATTENDANCE	Satisfactory Attendance (2012-13)	Schools: Satisfactory Attendance (2012-13)  NA  LE 85%  GT 85%	Schools	OUSD Quality, Accountability & Analytics (QAA)	http://services.arcgis.com/U40mlB625LyOsvdX/arcgis/rest/services/Y3_ATTENDANCE/FeatureServer/3

OUSD Healthy Kids, Healthy Oakland Opportunity Mapping Layers

7.2014 Year 3 OppMapY3.html




















Data Dictionary

Foundational 10:	Layer Name	Legend	Area	Source	URL
ATTENDANCE	Satisfactory Attendance (2011-13) (Change)	Schools: Satisfactory Attendance (2011-13) (Change) 	Schools	OUSD Quality, Accountability & Analytics (QAA)	http://services.arcgis.com/U40mlB625LyOsvdX/arcgis/rest/services/Y3_ATTENDANCE/FeatureServer/2
ATTENDANCE	Chronic Absenteeism (2012-13)	Students: Chronic Absenteeism (2012-13) 	Students	OUSD Quality, Accountability & Analytics (QAA)	http://services.arcgis.com/U40mlB625LyOsvdX/arcgis/rest/services/Y3_ATTENDANCE/FeatureServer/5
ATTENDANCE	Chronic Absenteeism (2011-13) (Change)	Students: Chronic Absenteeism (2011-13) (Change) 	Students	OUSD Quality, Accountability & Analytics (QAA)	http://services.arcgis.com/U40mlB625LyOsvdX/arcgis/rest/services/Y3_ATTENDANCE/FeatureServer/4
SUSPENSIONS	Suspended Students (2012-13)	Schools: Suspended Students (2012-13) 	Schools	OUSD Quality, Accountability & Analytics (QAA)	http://services.arcgis.com/U40mlB625LyOsvdX/arcgis/rest/services/Y3_SUSPENSION/FeatureServer/1
SUSPENSIONS	Suspended Students (2011-13) (Change)	Schools: Suspended Students (2011-13) (Change) 	Schools	OUSD Quality, Accountability & Analytics (QAA)	http://services.arcgis.com/U40mlB625LyOsvdX/arcgis/rest/services/Y3_SUSPENSION/FeatureServer/0
SUSPENSIONS	Suspension Days (2012-13)	Schools: Suspension Days (2012-13) 	Schools	OUSD Quality, Accountability & Analytics (QAA)	http://services.arcgis.com/U40mlB625LyOsvdX/arcgis/rest/services/Y3_SUSPENSION/FeatureServer/3

OUSD Healthy Kids, Healthy Oakland Opportunity Mapping Layers

7.2014 Year 3 OppMapY3.html



























Data Dictionary

Foundational 10:	Layer Name	Legend	Area	Source	URL
SUSPENSIONS	Suspension Days (2011-13) (Change)	<p>Schools: Suspension Days (2011-13) (Change)</p> <ul style="list-style-type: none">  Decrease  No Change  Increase 	Schools	OUSD Quality, Accountability & Analytics (QAA)	http://services.arcgis.com/U40mlB625LyOsvdX/arcgis/rest/services/Y3_SUSPENSION/FeatureServer/2
SUSPENSIONS	Suspended Students (2012-13)	<p>Students: Suspended Students (2012-13)</p> <ul style="list-style-type: none">  0%  0.01% - 4.48%  4.49% - 7.03%  7.04% - 10.51%  10.52% - 16.18% 	Students	OUSD Quality, Accountability & Analytics (QAA)	http://services.arcgis.com/U40mlB625LyOsvdX/arcgis/rest/services/Y3_SUSPENSION/FeatureServer/5
SUSPENSIONS	Suspended Students (2011-13) (Change)	<p>Students: Suspended Students (2011-13) (Change)</p> <ul style="list-style-type: none">  Decrease  No Change (.5% range)  Increase 	Students	OUSD Quality, Accountability & Analytics (QAA)	http://services.arcgis.com/U40mlB625LyOsvdX/arcgis/rest/services/Y3_SUSPENSION/FeatureServer/4
SUSPENSIONS	Suspension Days (2012-13)	<p>Students: Suspension Days (2012-13)</p> <ul style="list-style-type: none">  0  1 - 77  78 - 132  133 - 216  217 - 298 	Students	OUSD Quality, Accountability & Analytics (QAA)	http://services.arcgis.com/U40mlB625LyOsvdX/arcgis/rest/services/Y3_SUSPENSION/FeatureServer/7
SUSPENSIONS	Suspension Days (2011-13) (Change)	<p>Students: Suspension Days (2011-13) (Change)</p> <ul style="list-style-type: none">  Decrease  No Change  Increase 	Students	OUSD Quality, Accountability & Analytics (QAA)	http://services.arcgis.com/U40mlB625LyOsvdX/arcgis/rest/services/Y3_SUSPENSION/FeatureServer/6

OUSD Healthy Kids, Healthy Oakland Opportunity Mapping Layers

7.2014 Year 3 OppMapY3.html


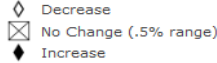
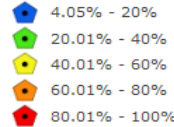
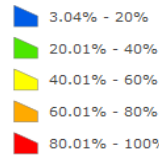
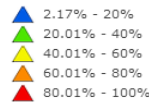
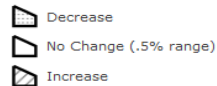
Data Dictionary

Foundational 10:	Layer Name	Legend	Area	Source	URL
SUSPENSIONS	Dominant Suspension Cause (2012-13)	<p>Students: Dominant Suspension Cause (2012-13)</p> <ul style="list-style-type: none">  Defiance  Defiance/Violence  Drugs  Drugs/Obsenity/Vandalism/Violence  Violence  Weapon 	Students	OUSD Quality, Accountability & Analytics (QAA)	http://services.arcgis.com/U40mlB625LyOsvdX/arcgis/rest/services/Y3_SUSPENSION/FeatureServer/8
SUSPENSIONS	Dominant Suspension Cause (2011-12)	<p>Students: Dominant Suspension Cause (2011-12)</p> <ul style="list-style-type: none">  None  Cigarettes/Harrasment  Defiance  Defiance/Drugs/Violence  Drugs  Drugs/Violence  Drugs/Violence/Weapon  Harrasment/Obsenity/Vandalism/Violence/Weapon  Violence 	Students	OUSD Quality, Accountability & Analytics (QAA)	http://services.arcgis.com/U40mlB625LyOsvdX/arcgis/rest/services/Y3_SUSPENSION/FeatureServer/9
FOOD PROGRAMS	Gardens (2013-14)	<p>Schools: Gardens (2013-14)</p> <ul style="list-style-type: none">  	Schools	OUSD Garden Education Specialist	http://services.arcgis.com/U40mlB625LyOsvdX/arcgis/rest/services/Y3_FOODPROGRAMS/FeatureServer/0
FOOD PROGRAMS	Salad Bars (2013-14)	<p>Schools: Salad Bars (2013-14)</p> <ul style="list-style-type: none">  	Schools	OUSD Garden Education Specialist	http://services.arcgis.com/U40mlB625LyOsvdX/arcgis/rest/services/Y3_FOODPROGRAMS/FeatureServer/1
FOOD PROGRAMS	Farmers Markets (2013-14)	<p>Schools: Farmers Markets (2013-14)</p> <ul style="list-style-type: none">  	Schools	OUSD Garden Education Specialist	http://services.arcgis.com/U40mlB625LyOsvdX/arcgis/rest/services/Y3_FOODPROGRAMS/FeatureServer/2
FOOD PROGRAMS	Breakfast Participation (2012-13)	<p>Schools: Breakfast Participation (2012-13)</p> <ul style="list-style-type: none">  0%  0.01% - 25%  25.01% - 50%  50.01% - 75%  75.01% - 100% 	Schools	OUSD Nutritional Services	http://services.arcgis.com/U40mlB625LyOsvdX/arcgis/rest/services/Y3_FOODPROGRAMS/FeatureServer/4
FOOD PROGRAMS	Breakfast Participation (2011-13) (Change)	<p>Schools: Breakfast Participation (2011-13) (Change)</p> <ul style="list-style-type: none">  Decrease  No Change (.5% range)  Increase 	Schools	OUSD Nutritional Services	http://services.arcgis.com/U40mlB625LyOsvdX/arcgis/rest/services/Y3_FOODPROGRAMS/FeatureServer/3

OUSD Healthy Kids, Healthy Oakland Opportunity Mapping Layers

7.2014 Year 3 OppMapY3.html

























Data Dictionary

Foundational 10:	Layer Name	Legend	Area	Source	URL
FOOD PROGRAMS	Lunch Participation (2012-13)	Schools: Lunch Participation (2012-13) 	Schools	OUSD Nutritional Services	http://services.arcgis.com/U40mlB625LyOsvdX/arcgis/rest/services/Y3_FOODPROGRAMS/FeatureServer/6
FOOD PROGRAMS	Lunch Participation (2011-13) (Change)	Schools: Lunch Participation (2011-13) (Change) 	Schools	OUSD Nutritional Services	http://services.arcgis.com/U40mlB625LyOsvdX/arcgis/rest/services/Y3_FOODPROGRAMS/FeatureServer/5
FOOD PROGRAMS	Free & Reduced Lunch Eligibility (2013-14)	Schools: Free & Reduced Lunch Eligibility (2013-14) 	Schools	OUSD Nutritional Services	http://services.arcgis.com/U40mlB625LyOsvdX/arcgis/rest/services/Y3_FOODPROGRAMS/FeatureServer/7
FOOD PROGRAMS	Free & Reduced Lunch Eligibility (2013-14)	Students: Free & Reduced Lunch Eligibility (2013-14) 	Students	OUSD Nutritional Services	http://services.arcgis.com/U40mlB625LyOsvdX/arcgis/rest/services/Y3_FOODPROGRAMS/FeatureServer/8
LANGUAGE	English Language Learners (2013-14)	Schools: English Language Learners (2013-14) 	Schools		http://services.arcgis.com/U40mlB625LyOsvdX/arcgis/rest/services/Y3_LANGUAGE_ELL_FIX2/FeatureServer/1
LANGUAGE	English Language Learners (2012-14) (Change)	Students: English Home Language (2012-14) (Change) 	Schools	OUSD Quality, Accountability & Analytics (QAA)	http://services.arcgis.com/U40mlB625LyOsvdX/arcgis/rest/services/Y3_LANGUAGE_ELL_FIX2/FeatureServer/0

OUSD Healthy Kids, Healthy Oakland Opportunity Mapping Layers

7.2014 Year 3 [OppMapY3.html](#)

























Data Dictionary

Foundational 10:	Layer Name	Legend	Area	Source	URL
LANGUAGE	English Language Learners (2013-14)	<p>Students: English Language Learners (2013-14)</p> <ul style="list-style-type: none">  0% - 20%  20.01% - 40%  40.01% - 60%  60.01% - 80%  80.01% - 100% 	Students	OUSD Quality, Accountability & Analytics (QAA)	http://services.arcgis.com/U40mlB625LyOsvdX/arcgis/rest/services/Y3_LANGUAGE/FeatureServer/5
LANGUAGE	English Language Learners (2012-14) (Change)	<p>Students: English Language Learners (2012-14) (Change)</p> <ul style="list-style-type: none">  Decrease  No Change (.5% range)  Increase 	Students	OUSD Quality, Accountability & Analytics (QAA)	http://services.arcgis.com/U40mlB625LyOsvdX/arcgis/rest/services/Y3_LANGUAGE/FeatureServer/4
LANGUAGE	English Home Language (2013-14)	<p>Schools: English Home Language (2013-14)</p> <ul style="list-style-type: none">  1.4% - 20%  20.01% - 40%  40.01% - 60%  60.01% - 80%  80.01% - 100% 	Schools	OUSD Quality, Accountability & Analytics (QAA)	http://services.arcgis.com/U40mlB625LyOsvdX/arcgis/rest/services/Y3_LANGUAGE/FeatureServer/3
LANGUAGE	English Home Language (2012-14) (Change)	<p>Schools: English Home Language (2012-14) (Change)</p> <ul style="list-style-type: none">  Decrease  No Change (.5% range)  Increase 	Schools	OUSD Quality, Accountability & Analytics (QAA)	http://services.arcgis.com/U40mlB625LyOsvdX/arcgis/rest/services/Y3_LANGUAGE/FeatureServer/2
LANGUAGE	English Home Language (2013-14)	<p>Students: English Home Language (2013-14)</p> <ul style="list-style-type: none">  10.14% - 20%  20.01% - 40%  40.01% - 60%  60.01% - 80%  80.01% - 100% 	Students	OUSD Quality, Accountability & Analytics (QAA)	http://services.arcgis.com/U40mlB625LyOsvdX/arcgis/rest/services/Y3_LANGUAGE/FeatureServer/7
LANGUAGE	English Home Language (2012-14) (Change)	<p>Students: English Home Language (2012-14) (Change)</p> <ul style="list-style-type: none">  Decrease  No Change (.5% range)  Increase 	Students	OUSD Quality, Accountability & Analytics (QAA)	http://services.arcgis.com/U40mlB625LyOsvdX/arcgis/rest/services/Y3_LANGUAGE/FeatureServer/6

OUSD Healthy Kids, Healthy Oakland Opportunity Mapping Layers

7.2014 Year 3 OppMapY3.html

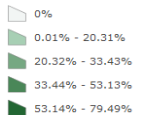
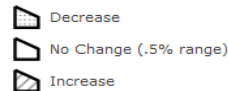
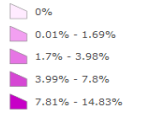
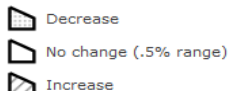
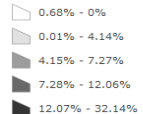
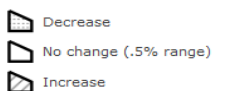
Data Dictionary

Foundational 10:	Layer Name	Legend	Area	Source	URL
LANGUAGE	Arabic Home Language (2013-14)	<p>Students: Arabic Home Language (2013-14)</p> <ul style="list-style-type: none">  0%  0.01% - 1.76%  1.77% - 3.57%  3.58% - 7.12%  7.13% - 18.69% 	Students	OUSD Quality, Accountability & Analytics (QAA)	http://services.arcgis.com/U40mlB625LyOsvdX/arcgis/rest/services/Y3_LANGUAGE/FeatureServer/9
LANGUAGE	Arabic Home Language (2012-14) (Change)	<p>Students: Arabic Home Language (2012-14) (Change)</p> <ul style="list-style-type: none">  Decrease  No Change (.5% range)  Increase 	Students		http://services.arcgis.com/U40mlB625LyOsvdX/arcgis/rest/services/Y3_LANGUAGE/FeatureServer/8
LANGUAGE	Chinese Home Language (2013-14)	<p>Students: Chinese Home Language (2013-14)</p> <ul style="list-style-type: none">  0%  0.01% - 5.74%  5.75% - 11.8%  11.81% - 45.45%  45.46% - 82.43% 	Students	OUSD Quality, Accountability & Analytics (QAA)	http://services.arcgis.com/U40mlB625LyOsvdX/arcgis/rest/services/Y3_LANGUAGE/FeatureServer/11
LANGUAGE	Chinese Home Language (2012-14) (Change)	<p>Students: Chinese Home Language (2012-14) (Change)</p> <ul style="list-style-type: none">  Decrease  No Change (.5% range)  Increase 	Students		http://services.arcgis.com/U40mlB625LyOsvdX/arcgis/rest/services/Y3_LANGUAGE/FeatureServer/10
LANGUAGE	Khmer/Cambodian Home Language (2013-14)	<p>Students: Khmer/Cambodian Home Language (2013-14)</p> <ul style="list-style-type: none">  0%  0.01% - 0.84%  0.85% - 1.9%  1.91% - 3.07%  3.08% - 4.62% 	Students	OUSD Quality, Accountability & Analytics (QAA)	http://services.arcgis.com/U40mlB625LyOsvdX/arcgis/rest/services/Y3_LANGUAGE/FeatureServer/13
LANGUAGE	Khmer/Cambodian Home Language (2012-14) (Change)	<p>Students: Khmer/Cambodian Home Language (2012-14) (Change)</p> <ul style="list-style-type: none">  Decrease  No Change (.5% range)  Increase 	Students		http://services.arcgis.com/U40mlB625LyOsvdX/arcgis/rest/services/Y3_LANGUAGE/FeatureServer/12

OUSD Healthy Kids, Healthy Oakland Opportunity Mapping Layers

7.2014 Year 3 OppMapY3.html



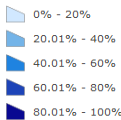
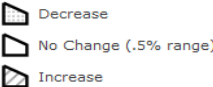
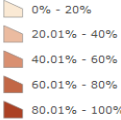
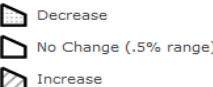
Data Dictionary

Foundational 10:	Layer Name	Legend	Area	Source	URL
LANGUAGE	Spanish Home Language (2013-14)	Students: Spanish Home Language (2013-14) 	Students	OUSD Quality, Accountability & Analytics (QAA)	http://services.arcgis.com/U40mlB625LyOsvdX/arcgis/rest/services/Y3_LANGUAGE/FeatureServer/15
LANGUAGE	Spanish Home Language (2012-14) (Change)	Students: Spanish Home Language (2012-14) (Change) 	Students		http://services.arcgis.com/U40mlB625LyOsvdX/arcgis/rest/services/Y3_LANGUAGE/FeatureServer/14
LANGUAGE	Vietnamese Home Language (2013-14)	Students: Vietnamese Home Language (2013-14) 	Students	OUSD Quality, Accountability & Analytics (QAA)	http://services.arcgis.com/U40mlB625LyOsvdX/arcgis/rest/services/Y3_LANGUAGE/FeatureServer/17
LANGUAGE	Vietnamese Home Language (2012-14) (Change)	Students: Vietnamese Home Language (2012-14) (Change) 	Students		http://services.arcgis.com/U40mlB625LyOsvdX/arcgis/rest/services/Y3_LANGUAGE/FeatureServer/16
LANGUAGE	Other Home Language (2013-14)	Students: Other Home Language (2013-14) 	Students	OUSD Quality, Accountability & Analytics (QAA)	http://services.arcgis.com/U40mlB625LyOsvdX/arcgis/rest/services/Y3_LANGUAGE/FeatureServer/19
LANGUAGE	Other Home Language (2012-14) (Change)	Students: Other Home Language (2012-14) (Change) 	Students		http://services.arcgis.com/U40mlB625LyOsvdX/arcgis/rest/services/Y3_LANGUAGE/FeatureServer/18

OUSD Healthy Kids, Healthy Oakland Opportunity Mapping Layers

7.2014 Year 3 OppMapY3.html

























Data Dictionary

Foundational 10:	Layer Name	Legend	Area	Source	URL
LANGUAGE	Dominant Home Language (2013-14)	Students: Dominant Home Language (2013-14) 	Students	OUSD Quality, Accountability & Analytics (QAA)	http://services.arcgis.com/U40mlB625LyOsvdX/arcgis/rest/services/Y3_LANGUAGE/FeatureServer/20
LANGUAGE	Dominant Home Language (2012-13)	Students: Dominant Home Language (2012-13) 	Students	OUSD Quality, Accountability & Analytics (QAA)	http://services.arcgis.com/U40mlB625LyOsvdX/arcgis/rest/services/Y3_LANGUAGE/FeatureServer/21
ETHNICITY	African American (2013-14)	Students: African American (2013-14) 	Students	OUSD Quality, Accountability & Analytics (QAA)	http://services.arcgis.com/U40mlB625LyOsvdX/arcgis/rest/services/Y3_ETHNICITY/FeatureServer/1
ETHNICITY	African American (2012-14) (Change)	Students: African American (2012-14) (Change) 	Students	OUSD Quality, Accountability & Analytics (QAA)	http://services.arcgis.com/U40mlB625LyOsvdX/arcgis/rest/services/Y3_ETHNICITY/FeatureServer/0
ETHNICITY	Asian (2013-14)	Students: Asian (2013-14) 	Students	OUSD Quality, Accountability & Analytics (QAA)	http://services.arcgis.com/U40mlB625LyOsvdX/arcgis/rest/services/Y3_ETHNICITY/FeatureServer/3
ETHNICITY	Asian (2012-14) (Change)	Students: Asian (2012-14) (Change) 	Students	OUSD Quality, Accountability & Analytics (QAA)	http://services.arcgis.com/U40mlB625LyOsvdX/arcgis/rest/services/Y3_ETHNICITY/FeatureServer/2

OUSD Healthy Kids, Healthy Oakland Opportunity Mapping Layers

7.2014 Year 3 OppMapY3.html





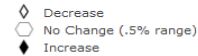
Data Dictionary

Foundational 10:	Layer Name	Legend	Area	Source	URL
ETHNICITY	Latino (2013-14)	<p>Students: Latino (2013-14)</p> <ul style="list-style-type: none">  0% - 20%  20.01% - 40%  40.01% - 60%  60.01% - 80%  80.01% - 100% 	Students	OUSD Quality, Accountability & Analytics (QAA)	http://services.arcgis.com/U40mlB625LyOsvdX/arcgis/rest/services/Y3_ETHNICITY/FeatureServer/5
ETHNICITY	Latino (2012-14) (Change)	<p>Students: Latino (2012-14) (Change)</p> <ul style="list-style-type: none">  Decrease  No Change (.5%)  Increase 	Students	OUSD Quality, Accountability & Analytics (QAA)	http://services.arcgis.com/U40mlB625LyOsvdX/arcgis/rest/services/Y3_ETHNICITY/FeatureServer/4
ETHNICITY	White (2013-14)	<p>Students: White (2013-14)</p> <ul style="list-style-type: none">  0% - 20%  20.01% - 40%  40.01% - 60%  60.01% - 80%  80.01% - 100% 	Students	OUSD Quality, Accountability & Analytics (QAA)	http://services.arcgis.com/U40mlB625LyOsvdX/arcgis/rest/services/Y3_ETHNICITY/FeatureServer/7
ETHNICITY	White (2012-14) (Change)	<p>Students: White (2012-14) (Change)</p> <ul style="list-style-type: none">  Decrease  No Change (.5% range)  Increase 	Students	OUSD Quality, Accountability & Analytics (QAA)	http://services.arcgis.com/U40mlB625LyOsvdX/arcgis/rest/services/Y3_ETHNICITY/FeatureServer/6
ETHNICITY	Other Ethnicity (2013-14)	<p>Students: Other Ethnicity (2013-14)</p> <ul style="list-style-type: none">  1.49% - 3.23%  3.24% - 4.77%  4.78% - 6.52%  6.53% - 9.22%  9.23% - 16.67% 	Students	OUSD Quality, Accountability & Analytics (QAA)	http://services.arcgis.com/U40mlB625LyOsvdX/arcgis/rest/services/Y3_ETHNICITY/FeatureServer/9
ETHNICITY	Other Ethnicity (2012-14) (Change)	<p>Students: Other Ethnicity (2012-14) (Change)</p> <ul style="list-style-type: none">  Decrease  No Change (.5% range)  Increase 	Students	OUSD Quality, Accountability & Analytics (QAA)	http://services.arcgis.com/U40mlB625LyOsvdX/arcgis/rest/services/Y3_ETHNICITY/FeatureServer/8

OUSD Healthy Kids, Healthy Oakland Opportunity Mapping Layers

7.2014 Year 3 OppMapY3.html

Data Dictionary

Foundational 10:	Layer Name	Legend	Area	Source	URL
ETHNICITY	Dominant Ethnicity (2013-14)	Students: Dominant Ethnicity (2013-14) 	Students	OUSD Quality, Accountability & Analytics (QAA)	http://services.arcgis.com/U40mlB625LyOsvdX/arcgis/rest/services/Y3_ETHNICITY/FeatureServer/10
ETHNICITY	Dominant Ethnicity (2012-13)	Students: Dominant Ethnicity (2012-13) 	Students	OUSD Quality, Accountability & Analytics (QAA)	http://services.arcgis.com/U40mlB625LyOsvdX/arcgis/rest/services/Y3_ETHNICITY/FeatureServer/11
HEALTH/WELLNESS	Health Centers (2014-15)	Schools: Health Centers (2014-15) 	Schools	OUSD Family, School & Community Partnerships (FSCP)	http://services.arcgis.com/U40mlB625LyOsvdX/arcgis/rest/services/Y3_HEALTHWEL/FeatureServer/0
HEALTH/WELLNESS	Asthmatic Students (2013-14)	Schools: Asthmatic Students (2013-14) 	Schools	OUSD Quality, Accountability & Analytics (QAA)	http://services.arcgis.com/U40mlB625LyOsvdX/arcgis/rest/services/Y3_HEALTHWEL/FeatureServer/2
HEALTH/WELLNESS	Asthmatic Students (2012-14) (Change)	Schools: Asthmatic Students (2012-14) (Change) 	Schools	OUSD Quality, Accountability & Analytics (QAA)	http://services.arcgis.com/U40mlB625LyOsvdX/arcgis/rest/services/Y3_HEALTHWEL/FeatureServer/1

OUSD Healthy Kids, Healthy Oakland Opportunity Mapping Layers

7.2014 Year 3 OppMapY3.html

Data Dictionary

Foundational 10:	Layer Name	Legend	Area	Source	URL
HEALTH/WELLNESS	Asthmatic Students (2013-14)	<p>Students: Asthmatic Students (2013-14)</p> <ul style="list-style-type: none"> 2.27% - 7.56% 7.57% - 10.39% 10.4% - 12.61% 12.62% - 16.6% 16.61% - 22.81% 	Students	OUSD Quality, Accountability & Analytics (QAA)	http://services.arcgis.com/U40mlB625LyOsvdX/arcgis/rest/services/Y3_HEALTHWEL/LENESS/FeatureServer/4
HEALTH/WELLNESS	Asthmatic Students (2012-14) (Change)	<p>Students: Asthmatic Students (2012-14) (Change)</p> <ul style="list-style-type: none"> Decrease No Change (.5% range) Increase 	Census Tract	OUSD Quality, Accountability & Analytics (QAA)	http://services.arcgis.com/U40mlB625LyOsvdX/arcgis/rest/services/Y3_HEALTHWEL/LENESS/FeatureServer/3
HEALTH/WELLNESS	Students in PFT Healthy Fitness Zone (2012-13)	<p>Schools: Students in PFT Healthy Fitness Zone (2012-13)</p> <ul style="list-style-type: none"> 0% 1% - 20% 21% - 40% 41% - 60% 61% - 80% 81% - 100% 	Schools	OUSD Quality, Accountability & Analytics (QAA)	http://services.arcgis.com/U40mlB625LyOsvdX/arcgis/rest/services/Y3_HEALTHWEL/LENESS/FeatureServer/6
HEALTH/WELLNESS	Students in PFT Healthy Fitness Zone (2011-13) (Change)	<p>Schools: Students in PFT Healthy Fitness Zone (2011-13) (Change)</p> <ul style="list-style-type: none"> Decrease No Change (.5% range) Increase 	Schools	OUSD Quality, Accountability & Analytics (QAA)	http://services.arcgis.com/U40mlB625LyOsvdX/arcgis/rest/services/Y3_HEALTHWEL/LENESS/FeatureServer/5
HEALTH/WELLNESS	Students in PFT Healthy Fitness Zone (2012-13)	<p>Students: Students in PFT Healthy Fitness Zone (2012-13)</p> <ul style="list-style-type: none"> 0% 1% - 20% 21% - 40% 41% - 60% 61% - 80% 81% - 100% 	Students	OUSD Quality, Accountability & Analytics (QAA)	http://services.arcgis.com/U40mlB625LyOsvdX/arcgis/rest/services/Y3_HEALTHWEL/LENESS/FeatureServer/8
HEALTH/WELLNESS	Students in PFT Healthy Fitness Zone (2011-13) (Change)	<p>Students: Students in PFT Healthy Fitness Zone (2011-13) (Change)</p> <ul style="list-style-type: none"> Decrease No Change (.5% range) Increase 	Students	OUSD Quality, Accountability & Analytics (QAA)	http://services.arcgis.com/U40mlB625LyOsvdX/arcgis/rest/services/Y3_HEALTHWEL/LENESS/FeatureServer/7

OUSD Healthy Kids, Healthy Oakland Opportunity Mapping Layers

7.2014 Year 3 OppMapY3.html

Data Dictionary

Foundational 10:	Layer Name	Legend	Area	Source	URL
HEALTH/WELLNESS	CHKS-Attempt suicide (2012-13)	<p>Schools: CHKS-Attempt suicide (2012-13)</p> <ul style="list-style-type: none"> ▲ 9% - 10% ▲ 11% - 15% ▲ 16% - 18% ▲ 19% - 21% ▲ 22% - 31% 	Schools	OUSD Quality, Accountability & Analytics (QAA)	http://services.arcgis.com/U40mlB625LyOsvdX/arcgis/rest/services/Y3_HEALTHWEL/ANESS/FeatureServer/9
HEALTH/WELLNESS	CHKS-Close violent death (2012-13)	<p>Schools: CHKS-Close violent death (2012-13)</p> <ul style="list-style-type: none"> ● 0% - 14.89% ● 14.9% - 33.66% ● 33.67% - 47.06% ● 47.07% - 64.29% ● 64.3% - 93.33% 	Schools	OUSD Quality, Accountability & Analytics (QAA)	http://services.arcgis.com/U40mlB625LyOsvdX/arcgis/rest/services/Y3_HEALTHWEL/ANESS/FeatureServer/10
HEALTH/WELLNESS	CHKS-Experience racism (2012-13)	<p>Schools: CHKS-Experience racism (2012-13)</p> <ul style="list-style-type: none"> ● 9% - 15% ● 16% - 21% ● 22% - 27% ● 28% - 33% ● 34% - 45% 	Schools	OUSD Quality, Accountability & Analytics (QAA)	http://services.arcgis.com/U40mlB625LyOsvdX/arcgis/rest/services/Y3_HEALTHWEL/ANESS/FeatureServer/11
HEALTH/WELLNESS	CHKS-Plan to attend college (Elementary) (2012-13)	<p>Schools: CHKS-Plan to attend college (Elementary) (2012-13)</p> <ul style="list-style-type: none"> ■ LE 94.9% ■ GE 95% 	Schools	OUSD Quality, Accountability & Analytics (QAA)	http://services.arcgis.com/U40mlB625LyOsvdX/arcgis/rest/services/Y3_HEALTHWEL/ANESS/FeatureServer/12
HEALTH/WELLNESS	CHKS-Plan to attend college (Middle/High) (2012-13)	<p>Schools: CHKS-Plan to attend college (Middle/High) (2012-13)</p> <ul style="list-style-type: none"> ■ LE 84.9% ■ GE 85% 	Schools	OUSD Quality, Accountability & Analytics (QAA)	http://services.arcgis.com/U40mlB625LyOsvdX/arcgis/rest/services/Y3_HEALTHWEL/ANESS/FeatureServer/13
HEALTH/WELLNESS	CHKS-Experience bullying (2012-13)	<p>Schools: CHKS-Experience bullying (2012-13)</p> <ul style="list-style-type: none"> ● 0% ● 1% - 20% ● 21% - 40% ● 41% - 60% ● 61% - 80% 	Schools	OUSD Quality, Accountability & Analytics (QAA)	http://services.arcgis.com/U40mlB625LyOsvdX/arcgis/rest/services/Y3_HEALTHWEL/ANESS/FeatureServer/15
HEALTH/WELLNESS	CHKS-Experience bullying (2011-13) (Change)	<p>Schools: CHKS-Experience bullying (2011-13) (Change)</p> <ul style="list-style-type: none"> ◇ Decrease ○ No Change (.5% range) ◆ Increase 	Schools	OUSD Quality, Accountability & Analytics (QAA)	http://services.arcgis.com/U40mlB625LyOsvdX/arcgis/rest/services/Y3_HEALTHWEL/ANESS/FeatureServer/14

OUSD Healthy Kids, Healthy Oakland Opportunity Mapping Layers

7.2014 Year 3 OppMapY3.html

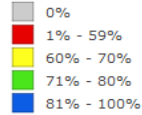
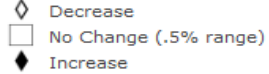
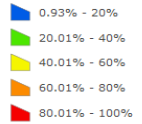
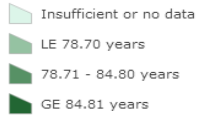
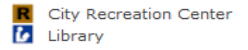
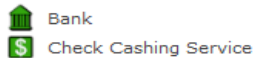
Data Dictionary

Foundational 10:	Layer Name	Legend	Area	Source	URL
HEALTH/WELLNESS	CHKS-Meaningful participation (2012-13)	<p>Schools: CHKS-Meaningful participation (2012-13)</p> <ul style="list-style-type: none"> ▲ 0% ▲ 0.01% - 20% ▲ 20.01% - 40% ▲ 40.01% - 60% ▲ 60.01% - 80% ▲ 80.01% - 100% 	Schools	OUSD Quality, Accountability & Analytics (QAA)	http://services.arcgis.com/U40mlB625LyOsvdX/arcgis/rest/services/Y3_HEALTHWEL/LENESS/FeatureServer/17
HEALTH/WELLNESS	CHKS-Meaningful participation (2011-13) (Change)	<p>Schools: CHKS-Meaningful participation (2011-13) (Change)</p> <ul style="list-style-type: none"> ◇ Decrease △ No Change (.5% range) ◆ Increase 	Schools	OUSD Quality, Accountability & Analytics (QAA)	http://services.arcgis.com/U40mlB625LyOsvdX/arcgis/rest/services/Y3_HEALTHWEL/LENESS/FeatureServer/16
HEALTH/WELLNESS	CHKS-Caring relationship (2012-13)	<p>Schools: CHKS-Caring relationship (2012-13)</p> <ul style="list-style-type: none"> ● 0% ● 1% - 20% ● 21% - 40% ● 41% - 60% ● 61% - 80% ● 81% - 100% 	Schools	OUSD Quality, Accountability & Analytics (QAA)	http://services.arcgis.com/U40mlB625LyOsvdX/arcgis/rest/services/Y3_HEALTHWEL/LENESS/FeatureServer/19
HEALTH/WELLNESS	CHKS-Caring relationship (2011-13) (Change)	<p>Schools: CHKS-Caring relationship (2011-13) (Change)</p> <ul style="list-style-type: none"> ◇ Decrease ○ No Change (.5% range) ◆ Increase 	Schools	OUSD Quality, Accountability & Analytics (QAA)	http://services.arcgis.com/U40mlB625LyOsvdX/arcgis/rest/services/Y3_HEALTHWEL/LENESS/FeatureServer/18
HEALTH/WELLNESS	CHKS-Safe at school (2012-13)	<p>Schools: CHKS-Safe at school (2012-13)</p> <ul style="list-style-type: none"> ● 0% ● 1% - 20% ● 21% - 40% ● 41% - 60% ● 61% - 80% ● 81% - 100% 	Schools	OUSD Quality, Accountability & Analytics (QAA)	http://services.arcgis.com/U40mlB625LyOsvdX/arcgis/rest/services/Y3_HEALTHWEL/LENESS/FeatureServer/21
HEALTH/WELLNESS	CHKS-Safe at school (2011-13) (Change)	<p>Schools: CHKS-Safe at school (2011-13) (Change)</p> <ul style="list-style-type: none"> ◇ Decrease ○ No Change (.5% range) ◆ Increase 	Schools	OUSD Quality, Accountability & Analytics (QAA)	http://services.arcgis.com/U40mlB625LyOsvdX/arcgis/rest/services/Y3_HEALTHWEL/LENESS/FeatureServer/20

OUSD Healthy Kids, Healthy Oakland Opportunity Mapping Layers

7.2014 Year 3 OppMapY3.html

Data Dictionary

Foundational 10:	Layer Name	Legend	Area	Source	URL
HEALTH/WELLNESS	CHKS-Response rate (2012-13)	Schools: CHKS-Response rate (2012-13) 	Schools	OUSD Quality, Accountability & Analytics (QAA)	http://services.arcgis.com/U40mlB625LyOsvdX/arcgis/rest/services/Y3_HEALTHWEL/FeatureServer/23
HEALTH/WELLNESS	CHKS-Response rate (2011-13) (Change)	Schools: CHKS-Response rate (2011-13) (Change) 	Schools	OUSD Quality, Accountability & Analytics (QAA)	http://services.arcgis.com/U40mlB625LyOsvdX/arcgis/rest/services/Y3_HEALTHWEL/FeatureServer/22
HEALTH/WELLNESS	MediCal (2013)	Census Tracts: MediCal (2013) 	Census Tracts	Alameda County Social Services Agency	http://services.arcgis.com/U40mlB625LyOsvdX/arcgis/rest/services/Y3_HEALTHWEL/FeatureServer/24
HEALTH/WELLNESS	Life Expectancy (Age) 2010	Census Tracts: Life Expectancy (2010) 	Census Tracts	Alameda Dept of Public Health	http://services.arcgis.com/U40mlB625LyOsvdX/arcgis/rest/services/Y2_2011_13_HEALTH_WELL/FeatureServer/19
COMMUNITY	Community Resources	Places: Community Resources 	Places	OUSD Complimentary Services	http://services.arcgis.com/U40mlB625LyOsvdX/arcgis/rest/services/Y3_COMMUNITY/FeatureServer/0
COMMUNITY	Financial Institutions	Places: Financial Institutions 	Places	Google Maps/YP.com	http://services.arcgis.com/U40mlB625LyOsvdX/arcgis/rest/services/Y3_COMMUNITY/FeatureServer/1

OUSD Healthy Kids, Healthy Oakland Opportunity Mapping Layers

7.2014 Year 3 OppMapY3.html

Data Dictionary

Foundational 10:	Layer Name	Legend	Area	Source	URL
COMMUNITY	CalWorks (2013)	<p>Census Tracts: CalWorks (2013)</p> <ul style="list-style-type: none"> ■ 0% - 3.3% ■ 3.31% - 7.77% ■ 7.78% - 12.35% ■ 12.36% - 21.52% ■ 21.53% - 35.18% 	Census Tracts	Alameda County Social Services Agency	http://services.arcgis.com/U40mlB625LyOsvdX/arcgis/rest/services/Y3_COMMUNITY/FeatureServer/2
COMMUNITY	Population at or above poverty level (2006-11)	<p>Census Tracts: Population at or above poverty level (2006-11)</p> <ul style="list-style-type: none"> ■ 56% - 60% ■ 61% - 70% ■ 71% - 80% ■ 81% - 90% ■ 91% - 100% 	Census Tracts	US Census Bureau	http://services.arcgis.com/U40mlB625LyOsvdX/arcgis/rest/services/Y3_COMMUNITY/FeatureServer/3
COMMUNITY	Business properties vacant more than 12 months (2012)	<p>Census Tracts: Business properties vacant more than 12 months (2012)</p> <ul style="list-style-type: none"> ■ 0% - 5% ■ 5.01% - 10% ■ 10.01% - 20% ■ 20.01% - 30% ■ 30.01% - 40% 	Census Tracts	United States Postal Service	http://services.arcgis.com/U40mlB625LyOsvdX/arcgis/rest/services/Y3_COMMUNITY/FeatureServer/4
COMMUNITY	Residential properties vacant more than 12 months (2012)	<p>Census Tracts: Residential properties vacant more than 12 months (2012)</p> <ul style="list-style-type: none"> ■ 0.14% - 1.31% ■ 1.32% - 2.4% ■ 2.41% - 3.87% ■ 3.88% - 6.6% ■ 6.61% - 15.4% 	Census Tracts	United States Postal Service	http://services.arcgis.com/U40mlB625LyOsvdX/arcgis/rest/services/Y3_COMMUNITY/FeatureServer/5
COMMUNITY	Violent crimes per 1,000 people (2013)	<p>Census Tracts: Violent crimes per 1,000 people (2013)</p> <ul style="list-style-type: none"> ■ 1.02 - 9.37 ■ 9.38 - 18.99 ■ 19.00 - 29.76 ■ 29.77 - 44.61 ■ 44.62 - 119.88 	Census Tracts	City of Oakland/OPD	http://services.arcgis.com/U40mlB625LyOsvdX/arcgis/rest/services/Y3_COMMUNITY/FeatureServer/6
COMMUNITY	Weapons calls for service (2013)	<p>Census Tracts: Weapons calls for service (2013)</p> <ul style="list-style-type: none"> ■ 0% - 1.45% ■ 1.46% - 4.17% ■ 4.18% - 7.69% ■ 7.7% - 12.5% ■ 12.51% - 25% 	Census Tracts	City of Oakland/OPD	http://services.arcgis.com/U40mlB625LyOsvdX/arcgis/rest/services/Y3_COMMUNITY/FeatureServer/7

OUSD Healthy Kids, Healthy Oakland Opportunity Mapping Layers

7.2014 Year 3 [OppMapY3.html](#)

Data Dictionary

Foundational 10:	Layer Name	Legend	Area	Source	URL
COMMUNITY	Dominant Violent Crime (2013)	<p>Census Tracts: Dominant Violent Crime (2013)</p> <ul style="list-style-type: none"> ■ ASSAULT ■ ASSAULT/ROBBERY ■ ASSAULT/ROBBERY/UNEXPLAINED DEATH ■ DOMESTIC/UNEXPLAINED DEATH/WEAPONS ■ ROBBERY ■ ROBBERY/UNEXPLAINED DEATH ■ UNEXPLAINED DEATH 	Census Tracts	City of Oakland/OPD	http://services.arcgis.com/U40mIB625LyOsvdX/arcgis/rest/services/Y3_COMMUNITY/FeatureServer/8

Comments/Corrections: susan.radke@ousd.k12.ca.us

7.29.2014